Estratto Catastale
Foglio 12 - Mappali: 43-162-226-227-286-288-289
scala: 1/2000

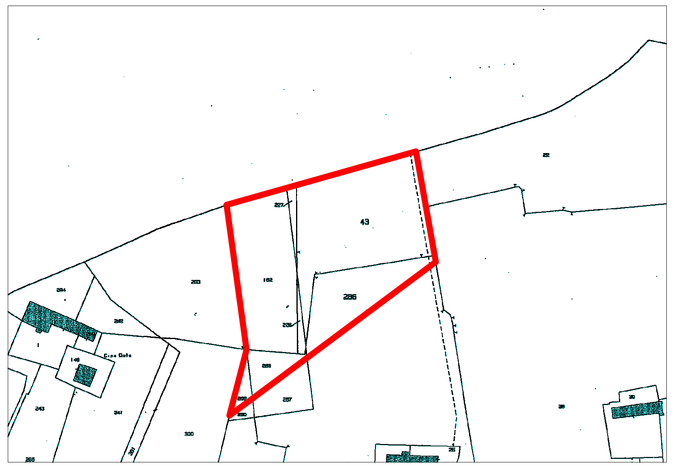

Vista Aerea

Carta di sintesi della pericolosita' geomorfologica
e dell'idoneita' dell'utilizzo urbanistico dell'area collinare
scala: 1/5000

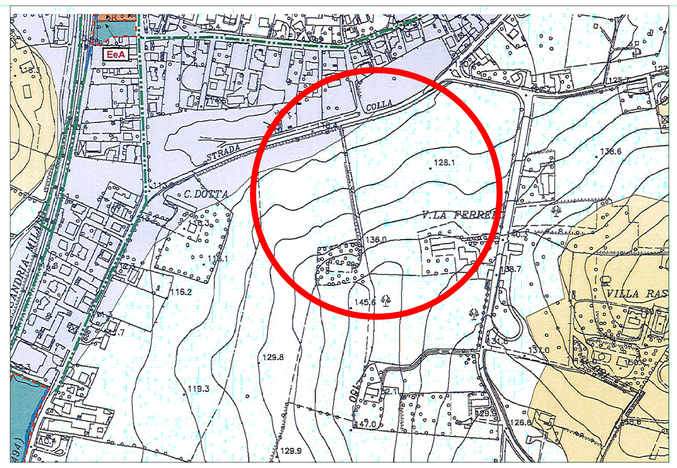


LEGENDA
IDROGRAFIA E DISSESTI
Ti
Ti
Ti